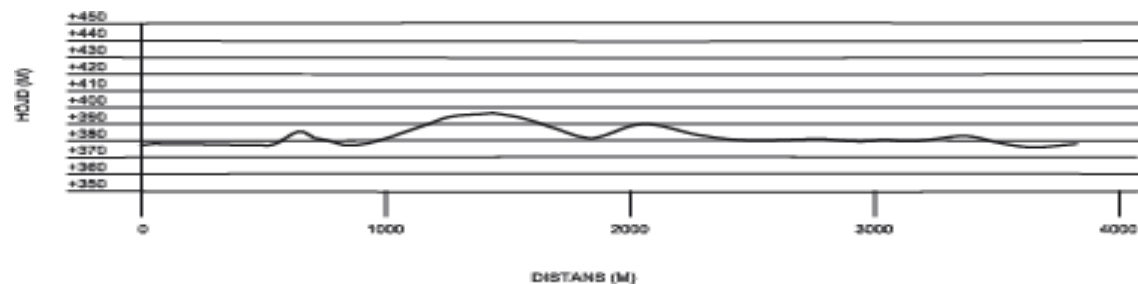
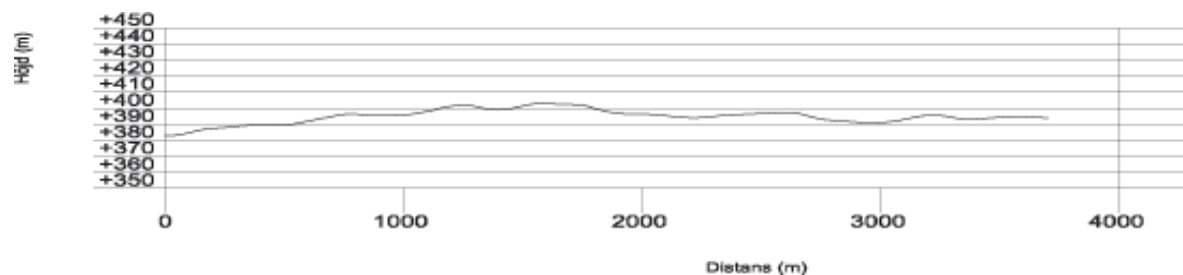


## Höjdprofiler dag 2 Åre – Sandvika 61,9 km

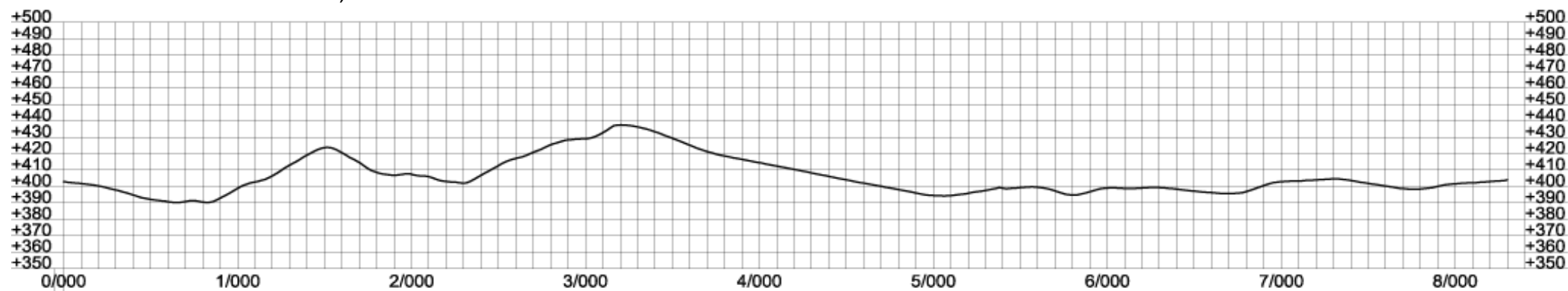
Sträcka 18: Åre- Ängarna 3,8 km



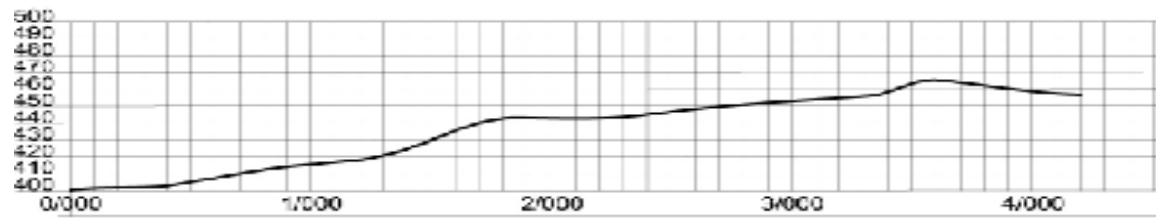
Sträcka 19: Ängarna – Duved 3,9 km



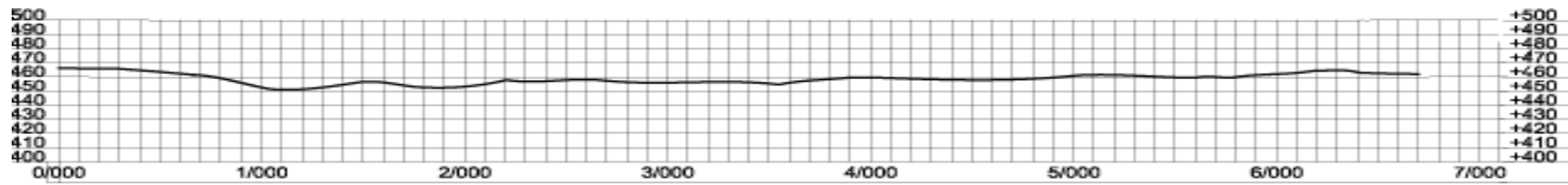
Sträcka 20: Duved – Staakurvan 7,9 km



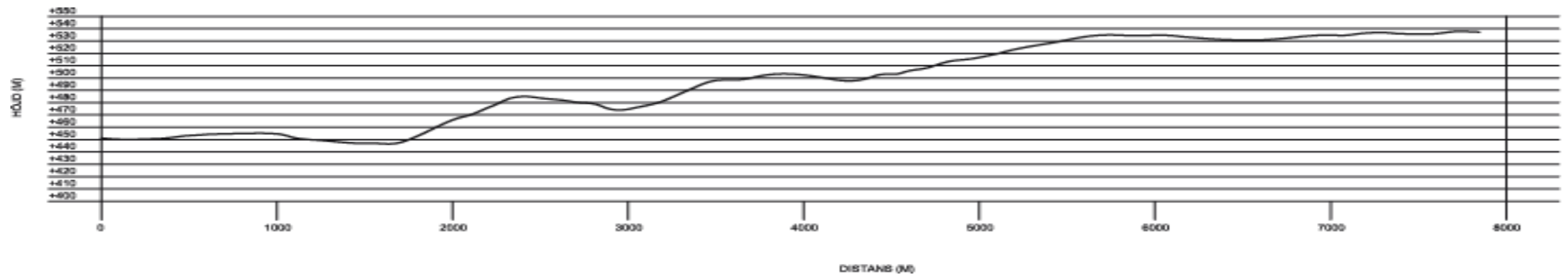
Sträcka 21: Staakurvan – Tännforsen 4,2 km



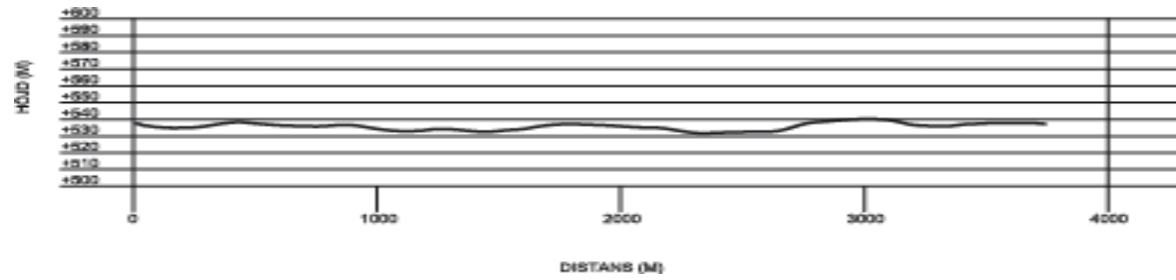
Sträcka 22: Tännforsen – Bodsjöbränna 7,0 km



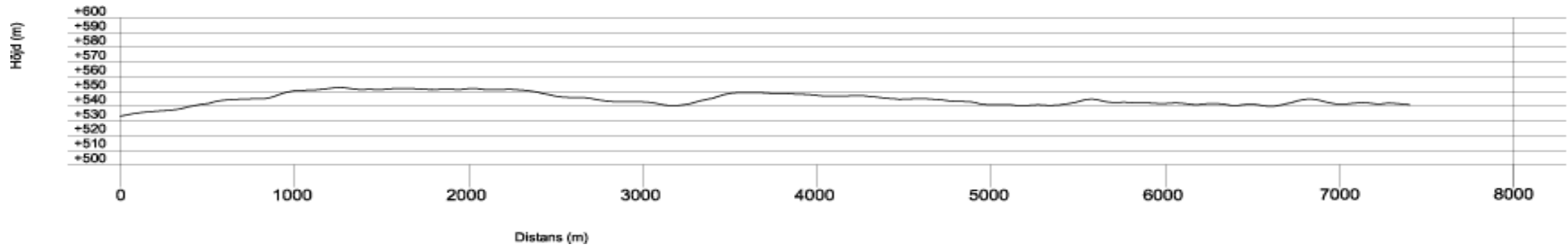
Sträcka 23: Bodsjöbränna – Stalletjärnsgröpen 7,9 km



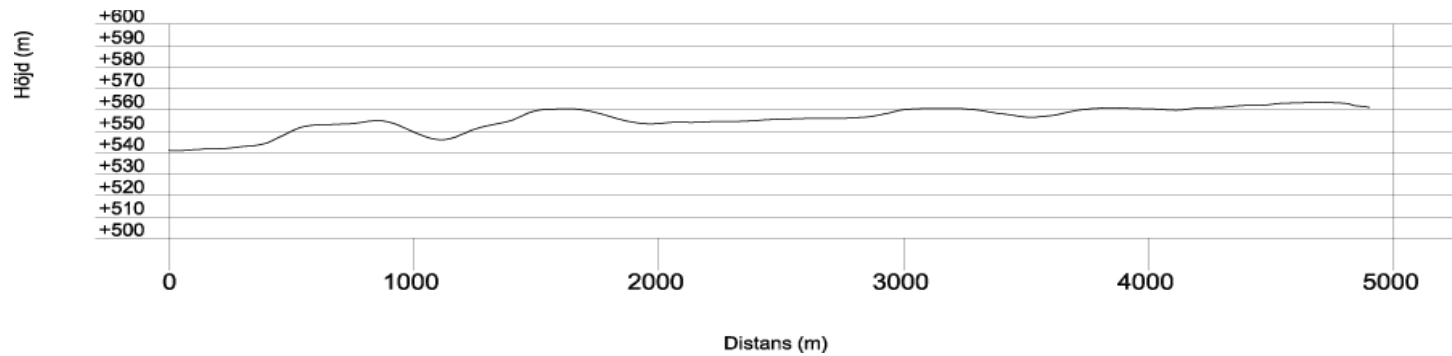
Sträcka 24: Stalljärnsgröpen – Asån 3,9 km



Sträcka 25: Asån – Saxån 7,4 km



Sträcka 26: Saxån – Skalsstugan 4,9 km



Sträcka 27: Skalsstugan – Sandvika 11,0 km

