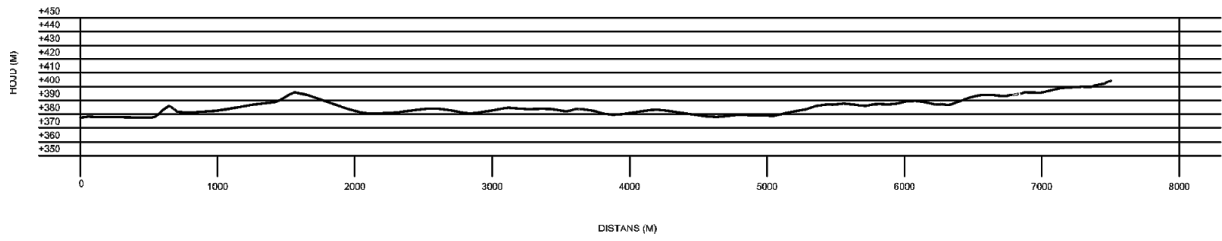
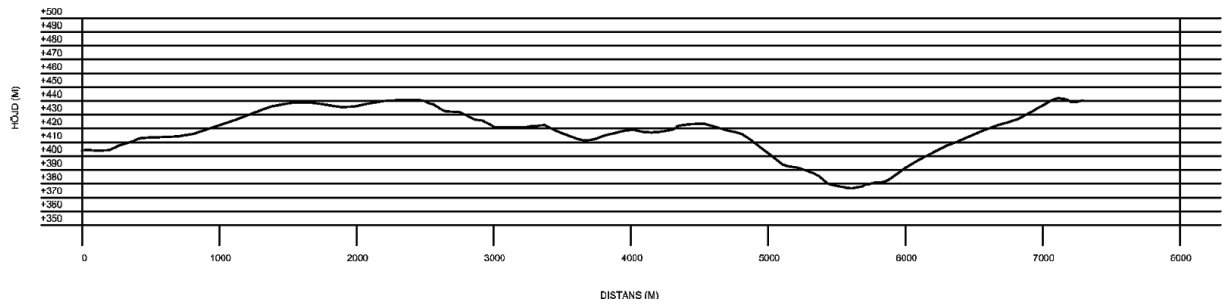


Höjdprofiler dag 4

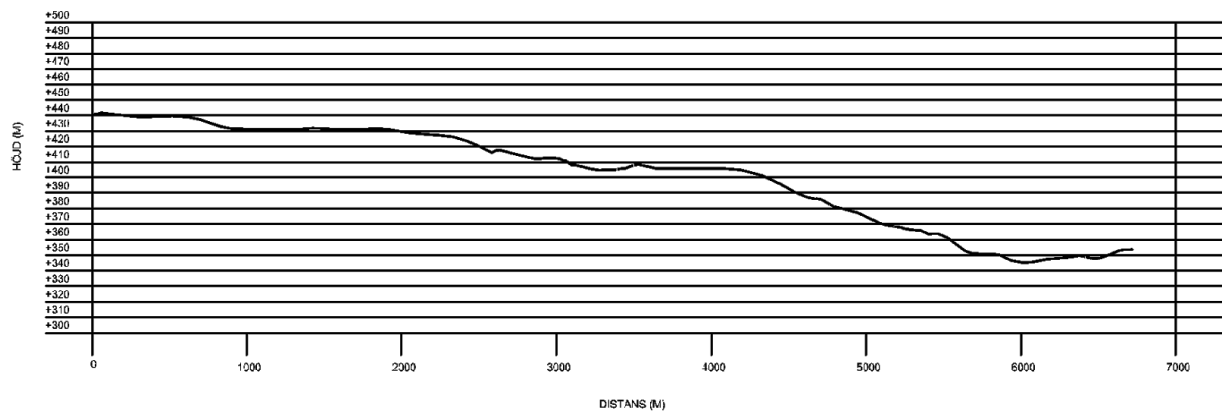
Sträcka 35 Åre – Såå 7,9 km



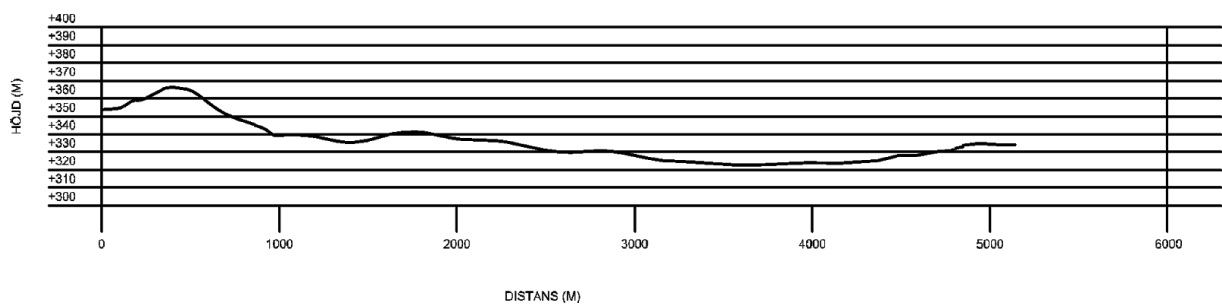
Sträcka 36 Såå – Undersåker 7,3 km



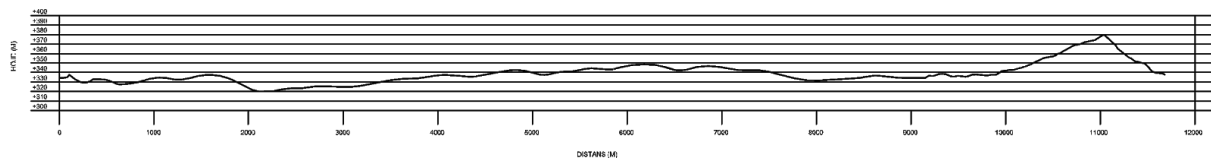
Sträcka 37 Undersåker – Undersåkers kyrka 6,7 km



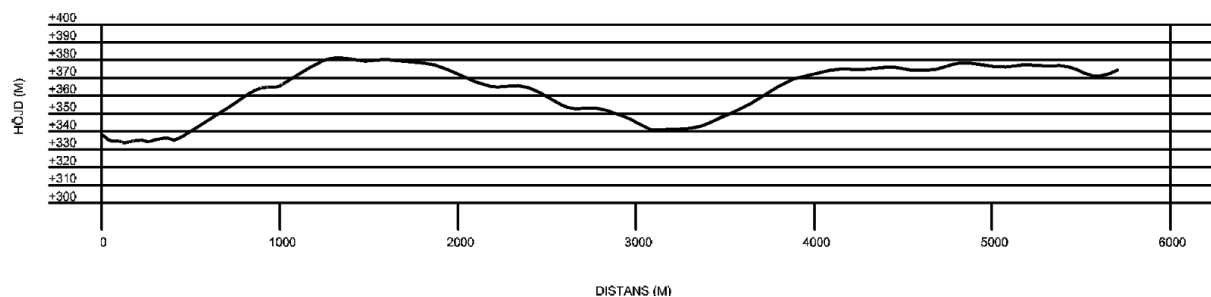
Sträcka 38 Undersåker kyrka – Järpen 6,2 km



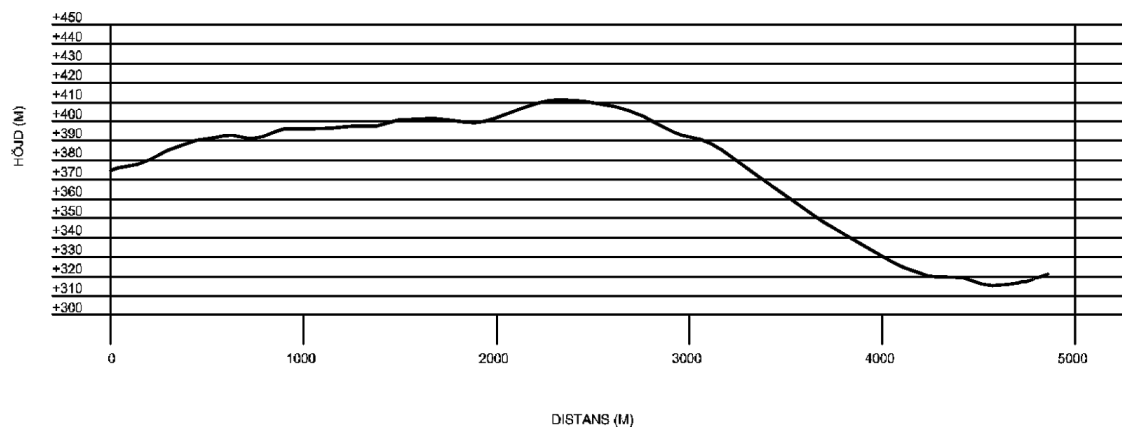
Sträcka 39 Järpen – Mörsil 11,7 km



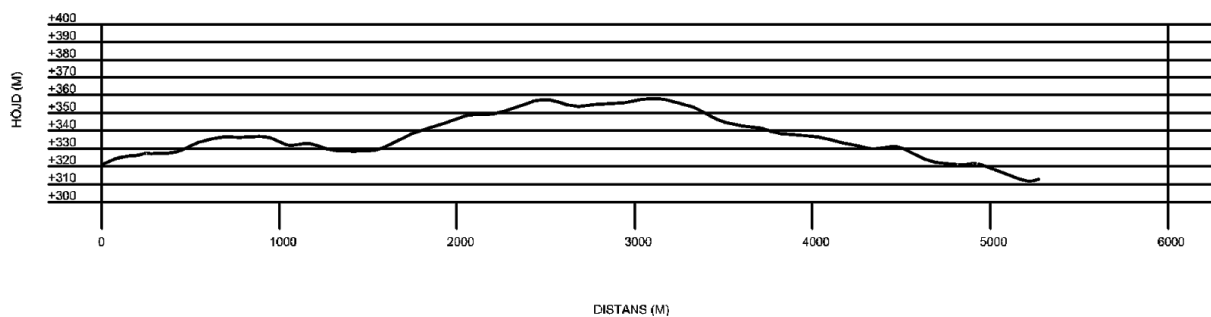
Sträcka 40 Mörsil – Andersböle 5,7 km



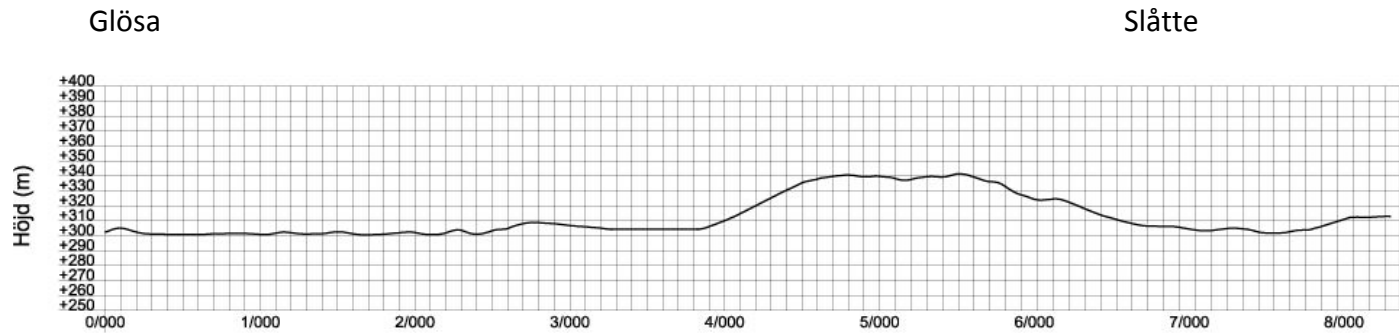
Sträcka 41 Andersböle – Bleckåsen 4,6 km



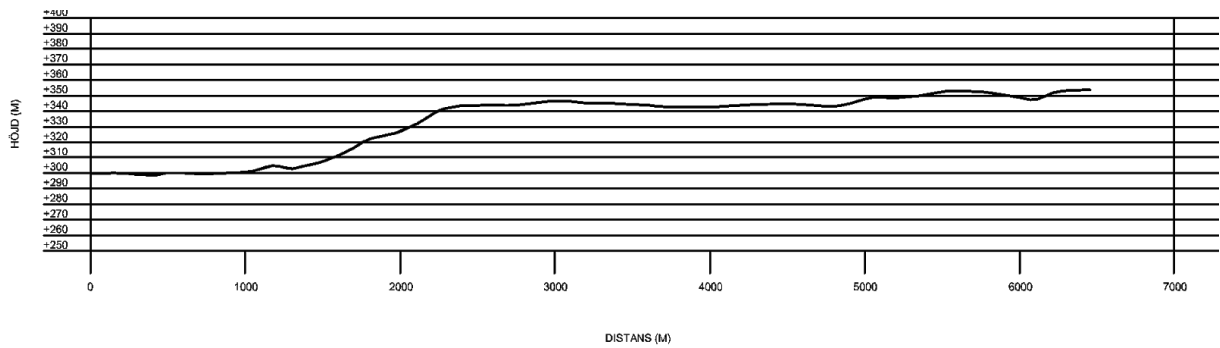
Sträcka 42 Bleckåsen – Slätte 5,5 km



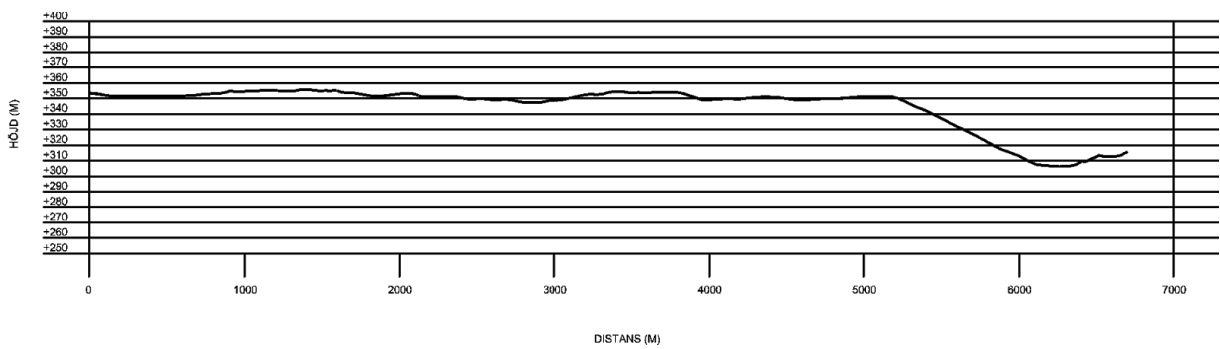
Sträcka 43 Slätte – Glösa 8,3 km



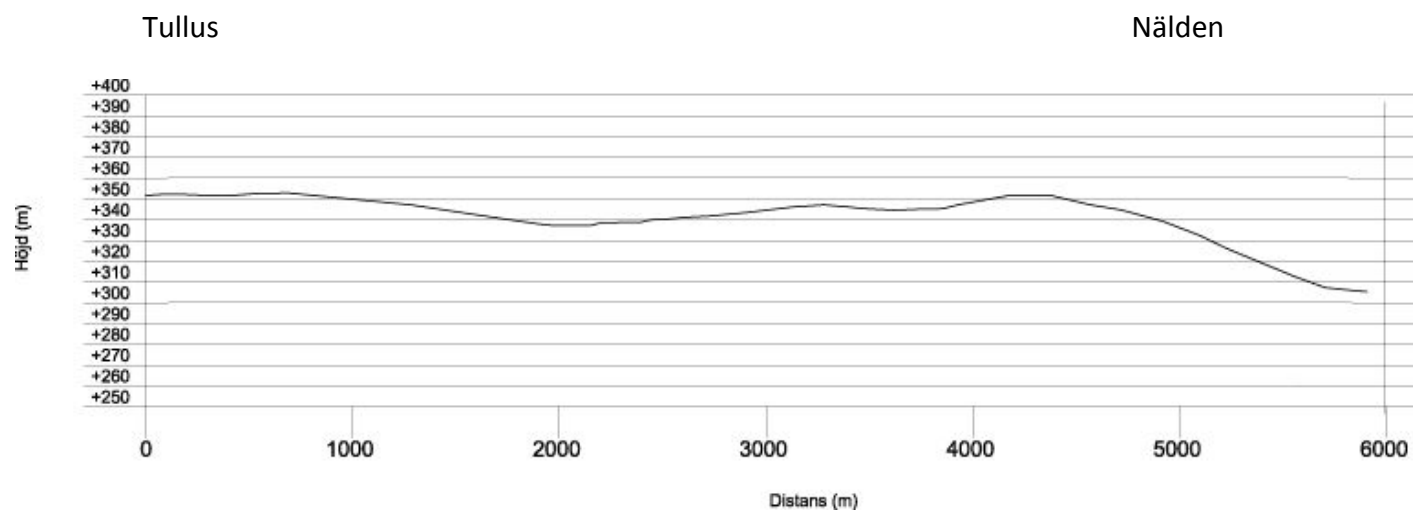
Sträcka 44 Glösa – Valne 5,9 km



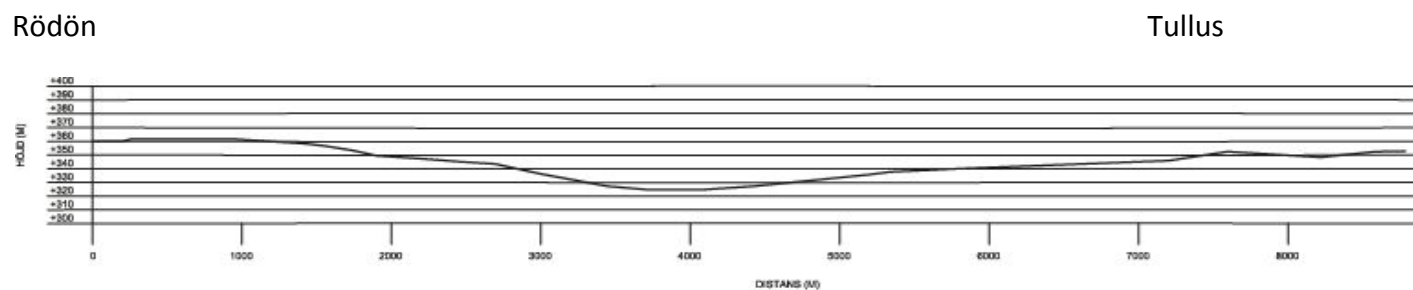
Sträcka 45 Valne – Nälden 7,2 km



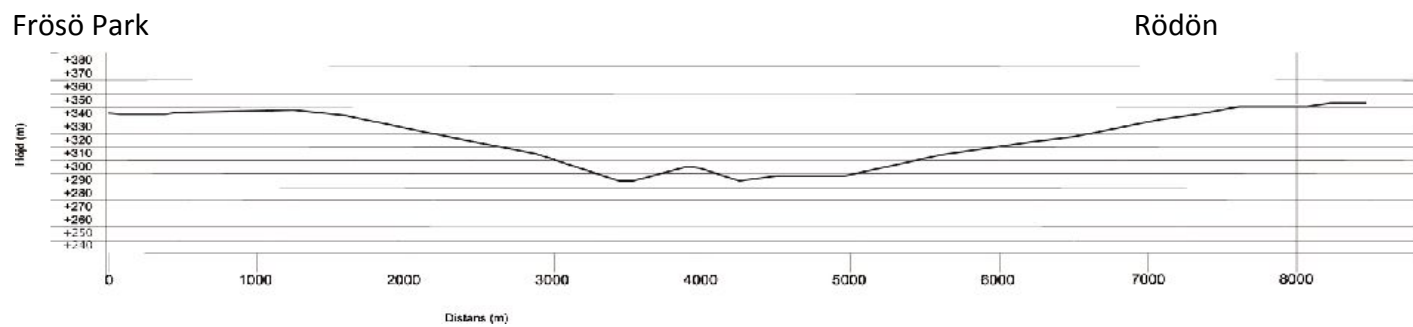
Sträcka 46 Nälden – Tullus 6,1 km




Sträcka 47 Tullus – Rödön 8,9 km



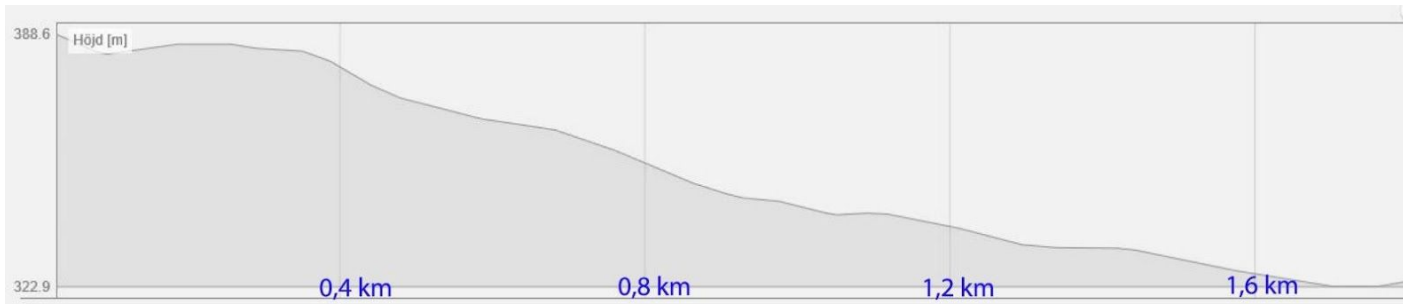
Sträcka 48 Rödön – Frösö Park 8,5 km



Sträcka 49 Frösö Park – Frösö Camping 3,5 km



Sträcka 50 Frösö Camping – Valla 1,8 km



Sträcka 51 Valla – Stortorget Östersund 5,0 km

