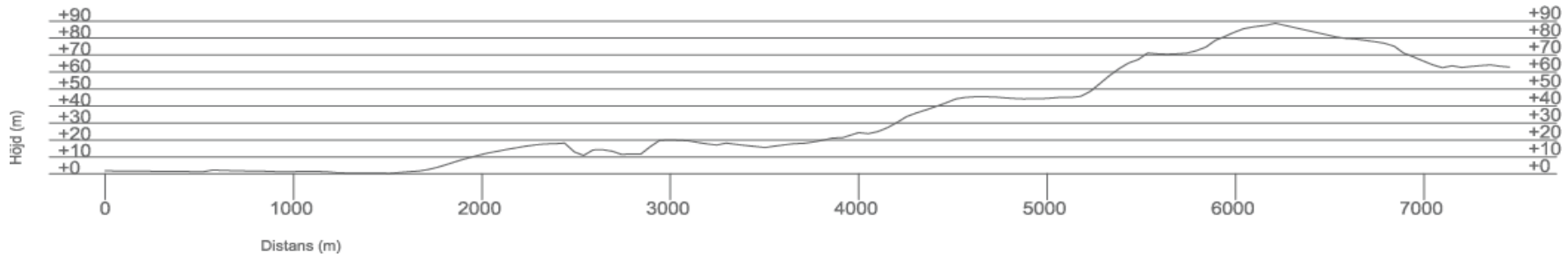
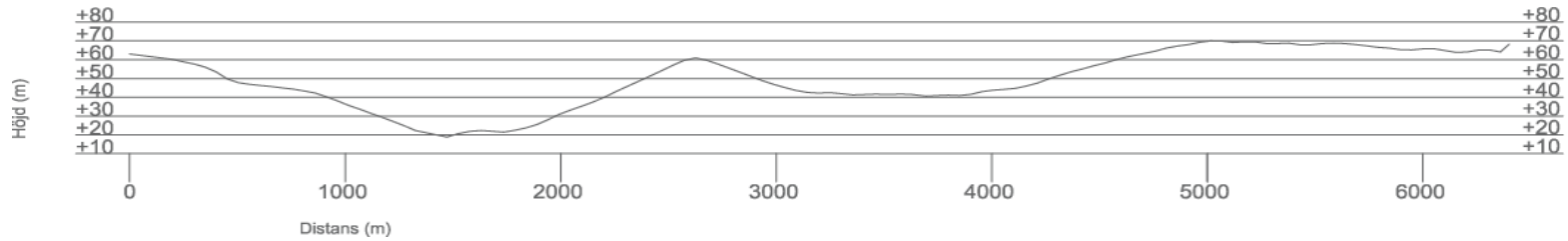


Höjdkurvor dag 4 Levanger – Trondheim 101,2 km

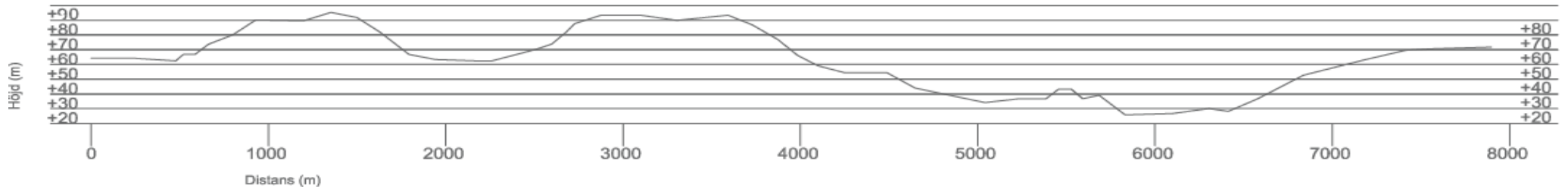
Sträcka 38: Levanger – Skogn 7,5 km



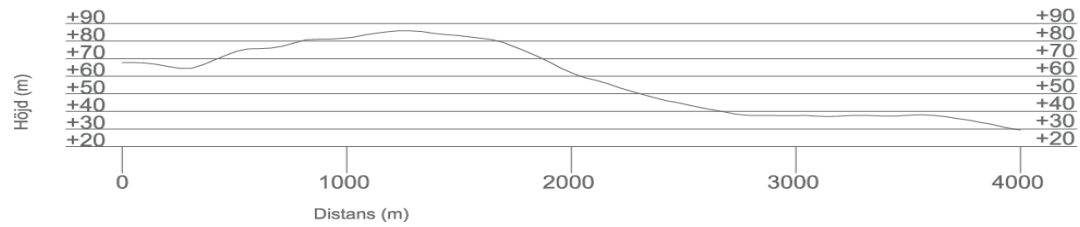
Sträcka 39: Skogn – Ronglan 6,5 km



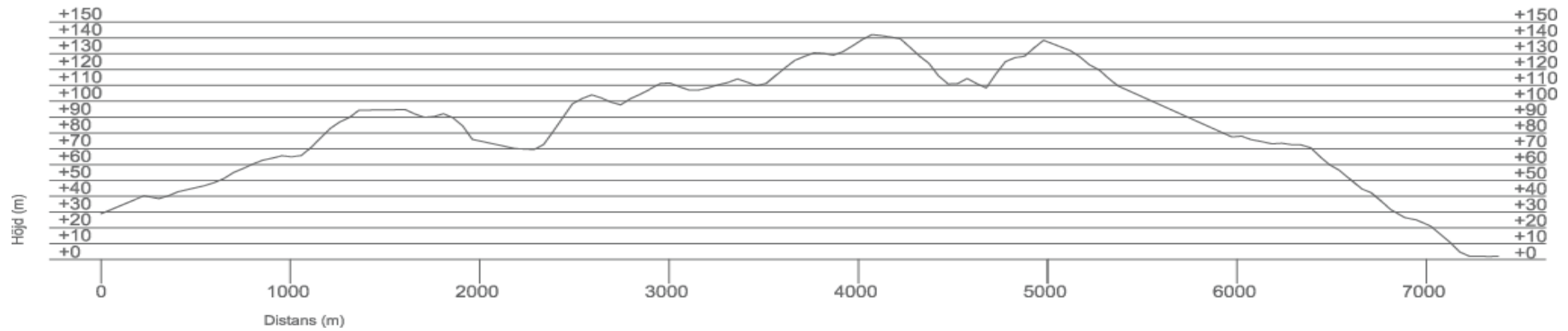
Sträcka 40: Rånglan – Åsen 7,9 km



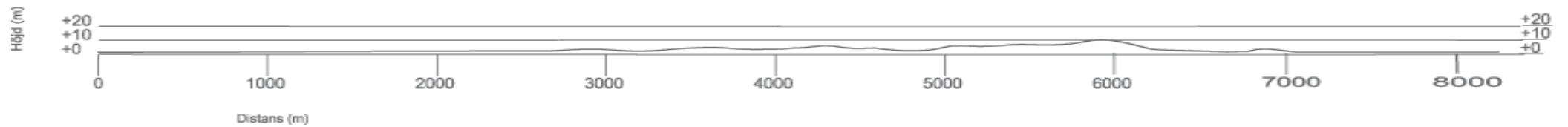
Sträcka 41: Åsen – Åsenfjord 4,1 km



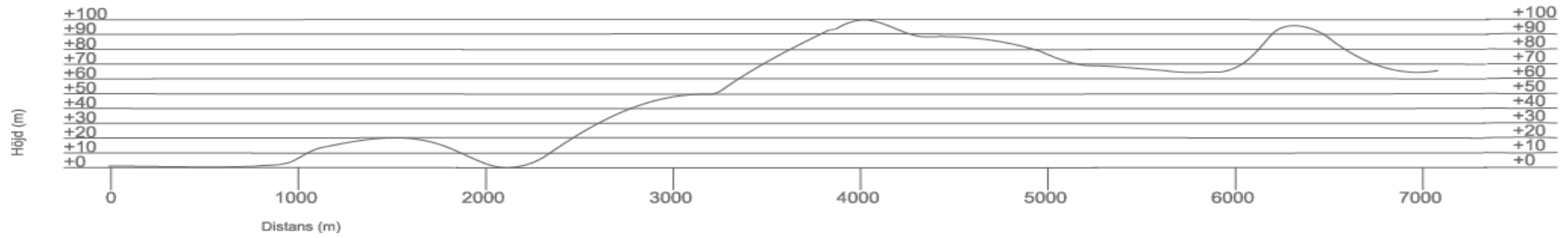
Sträcka 42: Åsenfjord – Fættenfjord 7,7 km



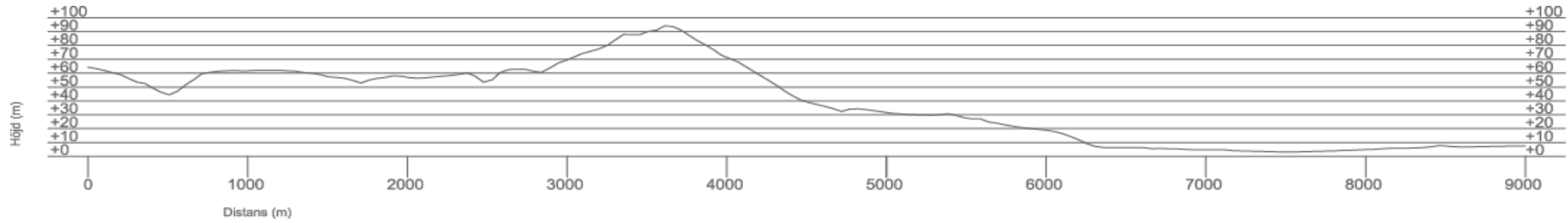
Sträcka 43: Fættenfjord – Steinviksholmen 8,1 km




Sträcka 44: Steinviksholmen – Framnes 7,2 km



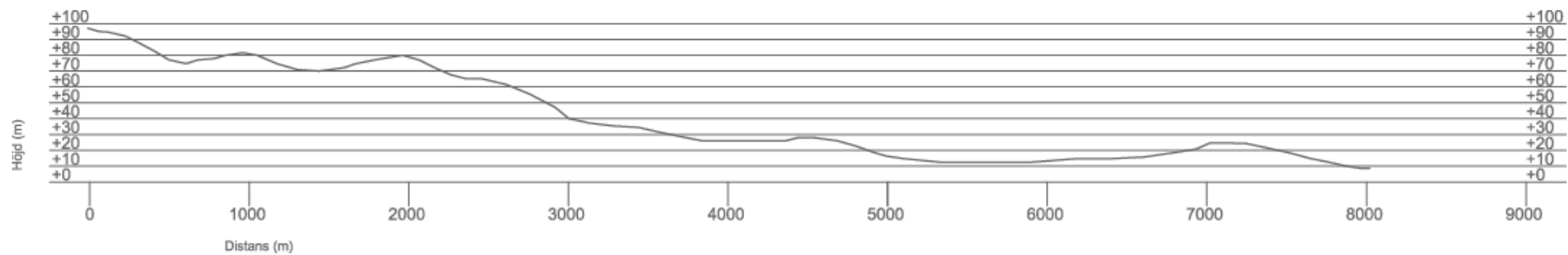
Sträcka 45: Framnes – Stjördal 9,2 km



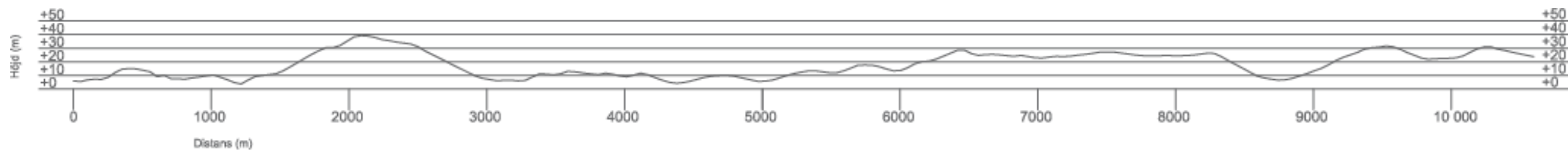
Sträcka 46: Stjördal – Gevingåsen 6,7 km



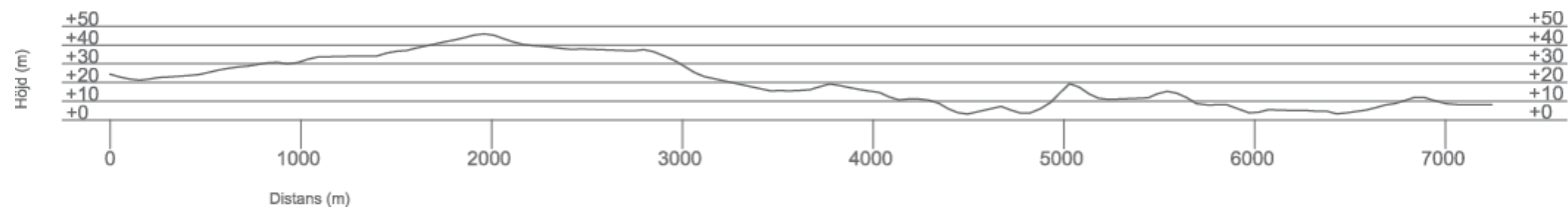
Sträcka 47: Gevingåsen – Hommelvik 8,7 km



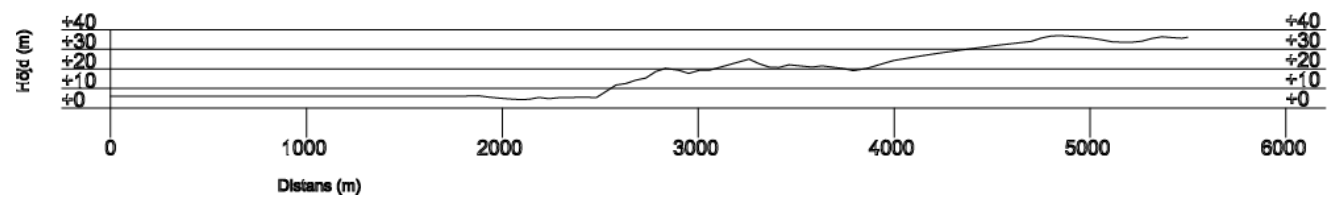
Sträcka 48: Hommelvik – Malvik 10,7 km



Sträcka 49: Malvik – Ranheim 7,7 km



Sträcka 50: Ranheim – Lade 5,6 km



Sträcka 51: Lade – Trondheim 3,6 km

