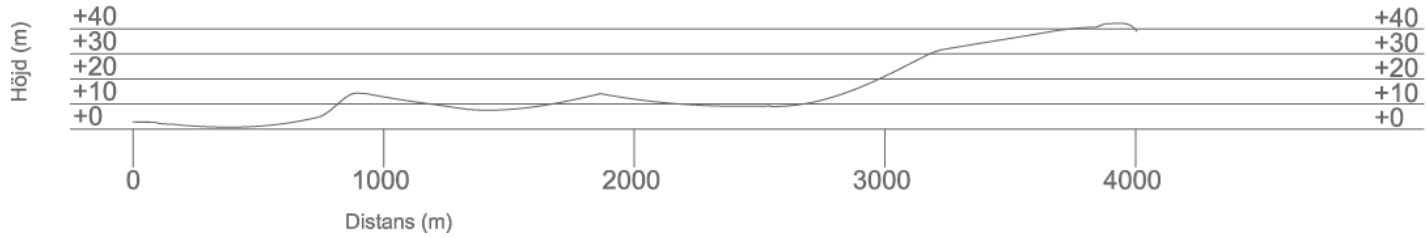
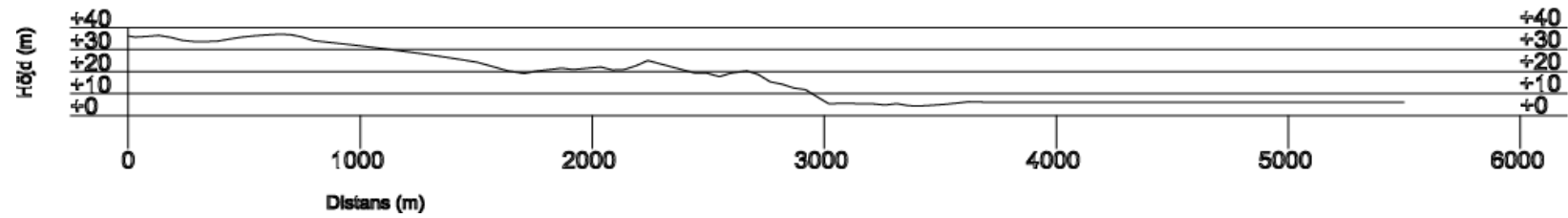


Höjdkurvor dag 1 Trondheim - Levanger 102,8 km

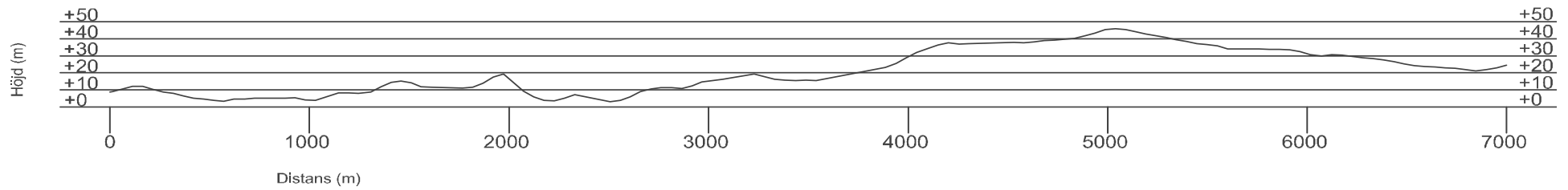
Etappe 1 Trondheim – Lade 4,0 km



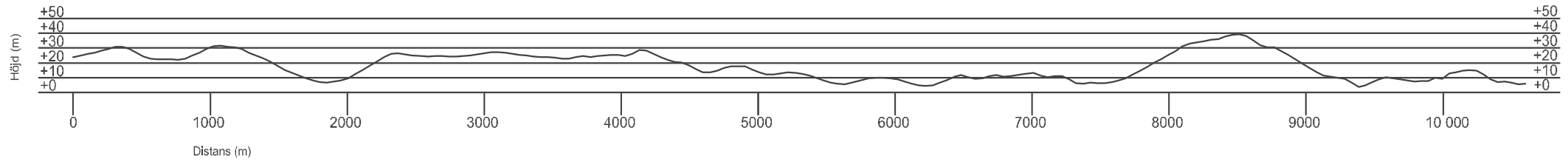
Etappe 2 Lade -Ranheim 5,9 km



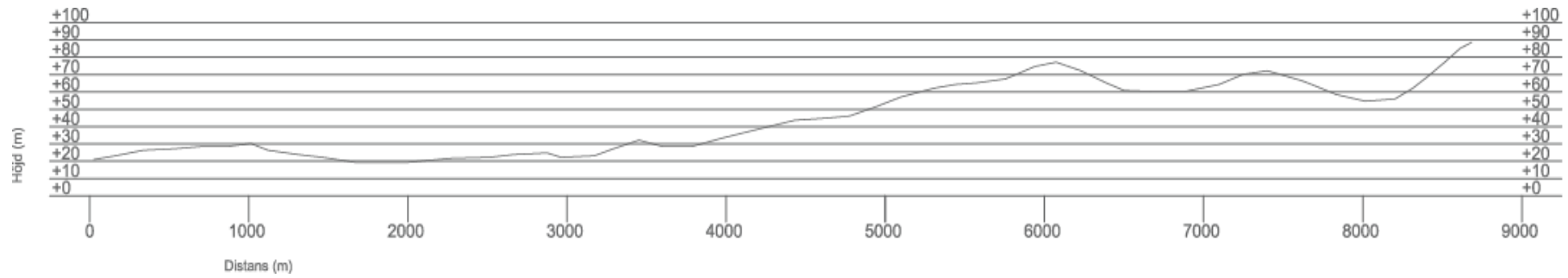
Etappe 3 Ranheim – Malvik 7,4 km



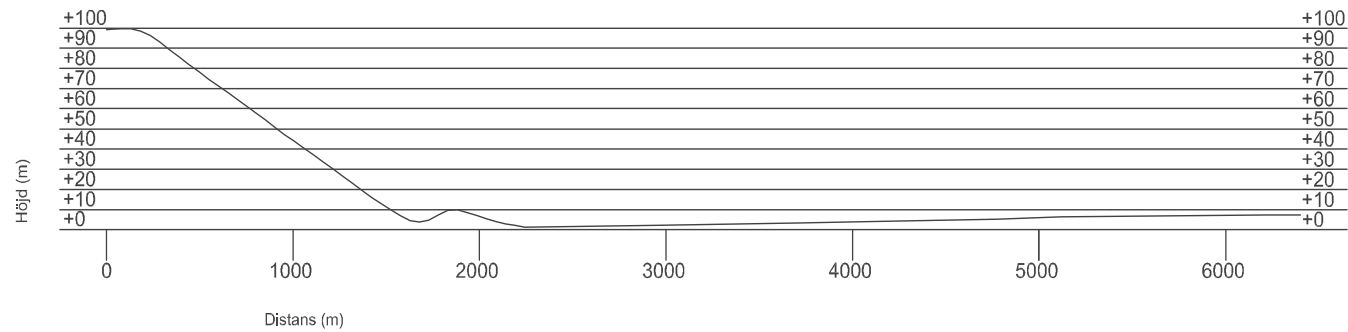
Etappe 4 Malvik – Hommelvik 10,7 km



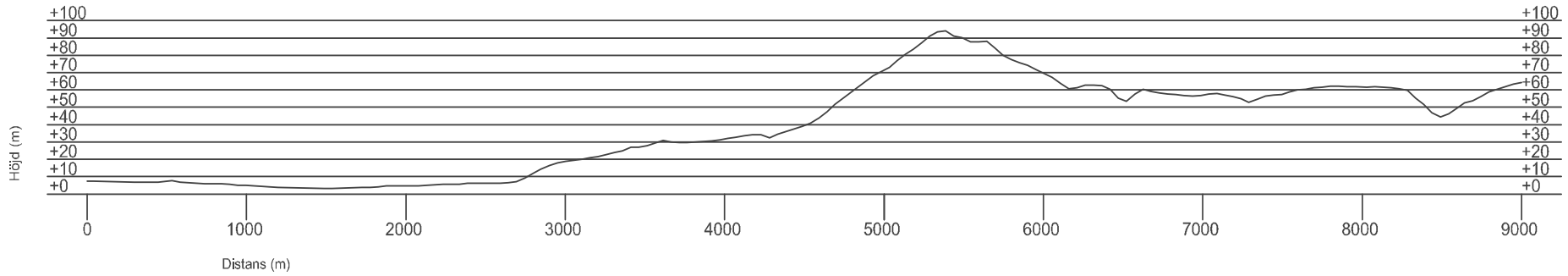
Etappe 5 Hommel vik – Gevingåsen 8,7 km



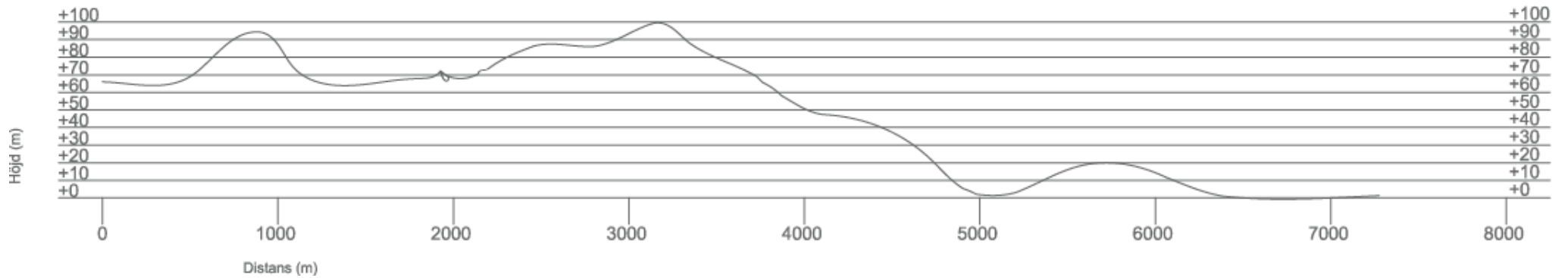
Etappe 6 Gevingåsen – Stjördal 6,7 km



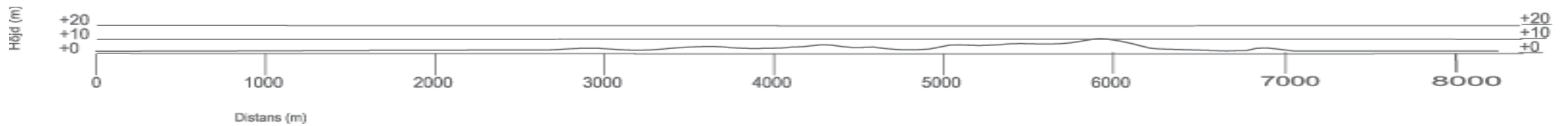
Etappe 7 Stjördal – Framnes 9,2 km



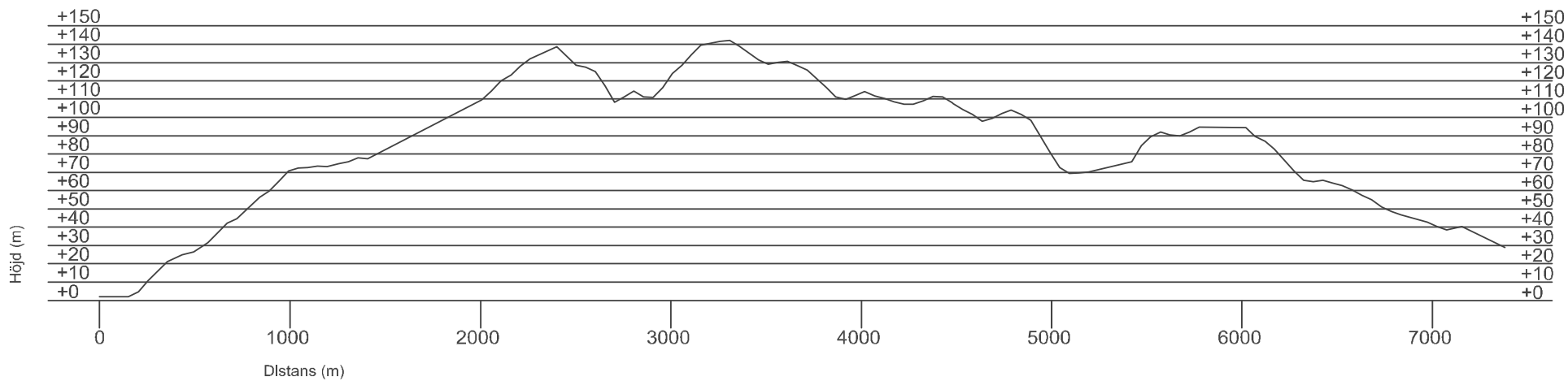
Etappe 8 Framnes – Steinviksholmen 7,2 km



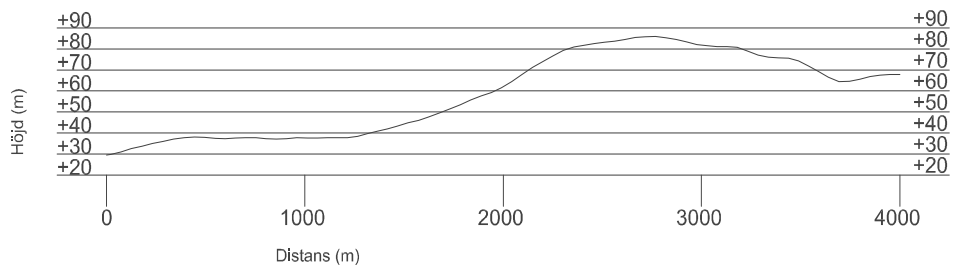
Etappe 9 Steinviksholmen – Faettenfjord 8,1 km



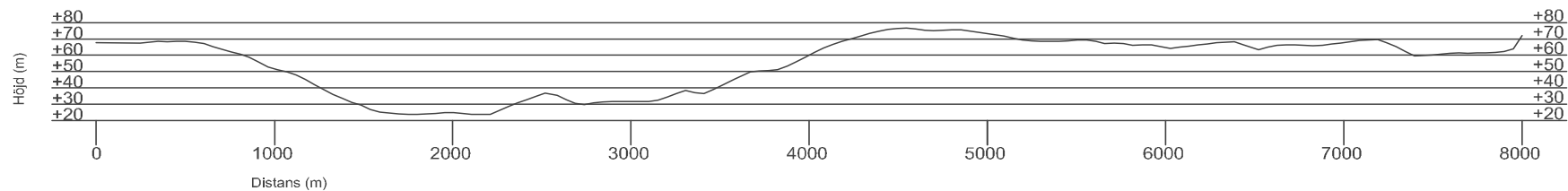
Etappe 10 Faettenfjord – Åsenfjord 7,7 km



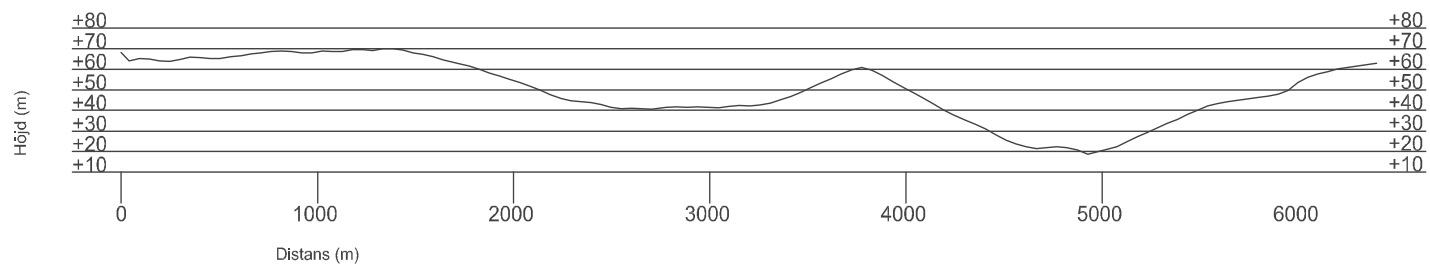
Etappe 11 Åsenfjord – Åsen 4,1 km



Etappe 12 Åsen – Ronglan 8,1 km



Etappe 13 Ronglan – Skogn 6,2 km



Etappe 14 Skogn – Levanger 8,8 km

